

Foxwood Dam: On-Site Notice - 01



Description	ON-01-1		
Coordinate:	S32.61353° E26.26168°		
Placed By:	Tim Kinnell	Date:	11 March 2015



Description	ON-01-2		
Coordinate:	S32.61352° E26.26171°		
Placed By:	Tim Kinnell	Date:	11 March 2015



Description	ON-01-3		
Coordinate:	S32.61341° E26.26204°		
Placed By:	Tim Kinnell	Date:	11 March 2015



Description	ON-01-4		
Coordinate:	S32.61358° E26.26135°		
Placed By:	Tim Kinnell	Date:	11 March 2015

Foxwood Dam: On-Site Notice - 02



Description	ON-02-1		
Coordinate:	S32.64378° E26.26781°		
Placed By:	Tim Kinnell	Date:	11 March 2015



Description	ON-02-3		
Coordinate:	S32.64380° E26.26753°		
Placed By:	Tim Kinnell	Date:	11 March 2015



Description	ON-02-2		
Coordinate:	S32.64378° E26.26786°		
Placed By:	Tim Kinnell	Date:	11 March 2015



Description	ON-02-4		
Coordinate:	S32.64378° E26.26822°		
Placed By:	Tim Kinnell	Date:	11 March 2015

Foxwood Dam: On-Site Notice - 03



Description	ON-03-1		
Coordinate:	S32.64066° E26.29014°		
Placed By:	Tim Kinnell	Date:	11 March 2015

Description	ON-03-2		
Coordinate:	S32.64068° E26.29012°		
Placed By:	Tim Kinnell	Date:	11 March 2015




Description	ON-03-3		
Coordinate:	32.64078° E26.28984°		
Placed By:	Tim Kinnell	Date:	11 March 2015

Description	ON-03-4		
Coordinate:	S32.64059° E26.29043°		
Placed By:	Tim Kinnell	Date:	11 March 2015

Foxwood Dam: On-Site Notice - 04



Description	ON-04-1		
Coordinate:	S32.63633° E26.30196°		
Placed By:	Tim Kinnell	Date:	11 March 2015



Description	ON-04-3		
Coordinate:	S32.63642° E26.30166°		
Placed By:	Tim Kinnell	Date:	11 March 2015



Description	ON-04-2		
Coordinate:	S32.63631° E26.30199°		
Placed By:	Tim Kinnell	Date:	11 March 2015



Description	ON-04-4		
Coordinate:	S32.63616° E26.30224°		
Placed By:	Tim Kinnell	Date:	11 March 2015

Foxwood Dam: On-Site Notice - 05



Description	ON-05-1		
Coordinate:	S32.63249° E26.30769°		
Placed By:	Tim Kinnell	Date:	11 March 2015

Description	ON-05-2		
Coordinate:	S32.63246° E26.30770°		
Placed By:	Tim Kinnell	Date:	11 March 2015



Description	ON-05-3		
Coordinate:	S32.63223° E26.30768°		
Placed By:	Tim Kinnell	Date:	11 March 2015

Description	ON-05-4		
Coordinate:	S32.63275° E26.30765°		
Placed By:	Tim Kinnell	Date:	11 March 2015

Foxwood Dam: On-Site Notice - 06



Description	ON-06-1		
Coordinate:	S32.64338° E26.27189°		
Placed By:	Tim Kinnell	Date:	11 March 2015

Description	ON-06-2		
Coordinate:	S32.64339° E26.27185°		
Placed By:	Tim Kinnell	Date:	11 March 2015



Description	ON-06-3		
Coordinate:	S32.64340° E26.27152°		
Placed By:	Tim Kinnell	Date:	11 March 2015

Description	ON-06-4		
Coordinate:	S32.64328° E26.27226°		
Placed By:	Tim Kinnell	Date:	11 March 2015

Foxwood Dam: On-Site Notice - 07



Description	ON-07-1		
Coordinate:	S32.65254° E26.26636°		
Placed By:	Tim Kinnell	Date:	11 March 2015



Description	ON-07-3		
Coordinate:	S32.65277° E26.26641°		
Placed By:	Tim Kinnell	Date:	11 March 2015



Description	ON-07-2		
Coordinate:	S32.65249° E26.26638°		
Placed By:	Tim Kinnell	Date:	11 March 2015



Description	ON-07-4		
Coordinate:	S32.65221° E26.26629°		
Placed By:	Tim Kinnell	Date:	11 March 2015

Foxwood Dam: On-Site Notice - 08



Description	ON-08-1		
Coordinate:	S32.65783° E26.26746°		
Placed By:	Tim Kinnell	Date:	11 March 2015

Description	ON-08-2		
Coordinate:	S32.65785° E26.26747°		
Placed By:	Tim Kinnell	Date:	11 March 2015



Description	ON-08-3		
Coordinate:	S32.65737° E26.26736°		
Placed By:	Tim Kinnell	Date:	11 March 2015

Description	ON-08-4		
Coordinate:	S32.65815° E26.26750°		
Placed By:	Tim Kinnell	Date:	11 March 2015

Foxwood Dam: On-Site Notice - 09



Description	ON-09-1		
Coordinate:	S32.66604° E26.26139°		
Placed By:	Tim Kinnell	Date:	11 March 2015

Description	ON-09-2		
Coordinate:	S32.66599° E26.26138°		
Placed By:	Tim Kinnell	Date:	11 March 2015



Description	ON-09-3		
Coordinate:	S32.66629° E26.26140°		
Placed By:	Tim Kinnell	Date:	11 March 2015

Description	ON-09-4		
Coordinate:	S32.66581° E26.26144°		
Placed By:	Tim Kinnell	Date:	11 March 2015

Foxwood Dam: On-Site Notice - 10



Description	ON-10-1		
Coordinate:	S32.67869° E26.25822°		
Placed By:	Tim Kinnell	Date:	11 March 2015



Description	ON-10-3		
Coordinate:	S32.67897° E26.25816°		
Placed By:	Tim Kinnell	Date:	11 March 2015



Description	ON-10-2		
Coordinate:	S32.67871° E26.25823°		
Placed By:	Tim Kinnell	Date:	11 March 2015



Description	ON-10-4		
Coordinate:	S32.67845° E26.25816°		
Placed By:	Tim Kinnell	Date:	11 March 2015

Foxwood Dam: On-Site Notice - 11




Description	ON-11-1		
Coordinate:	S32.69372° E26.22640°		
Placed By:	Tim Kinnell	Date:	11 March 2015



Description	ON-11-3		
Coordinate:	S32.69355° E26.22667°		
Placed By:	Tim Kinnell	Date:	11 March 2015



Description	ON-11-2		
Coordinate:	S32.69370° E26.22641°		
Placed By:	Tim Kinnell	Date:	11 March 2015



Description	ON-11-4		
Coordinate:	S32.69401° E26.22627°		
Placed By:	Tim Kinnell	Date:	11 March 2015

Foxwood Dam: On-Site Notice - 12




Description	ON-12-1		
Coordinate:	S32.69487° E26.29286°		
Placed By:	Tim Kinnell	Date:	11 March 2015



Description	ON-12-3		
Coordinate:	S32.69501° E26.29312°		
Placed By:	Tim Kinnell	Date:	11 March 2015



Description	ON-12-2		
Coordinate:	S32.69488° E26.29289°		
Placed By:	Tim Kinnell	Date:	11 March 2015



Description	ON-12-4		
Coordinate:	S32.69470° E26.29270°		
Placed By:	Tim Kinnell	Date:	11 March 2015

Foxwood Dam: On-Site Notice - 13



Description	ON-13-1		
Coordinate:	S32.68614° E26.29084°		
Placed By:	Tim Kinnell	Date:	11 March 2015

Description	ON-13-2		
Coordinate:	S32.68616° E26.29083°		
Placed By:	Tim Kinnell	Date:	11 March 2015



Description	ON-13-3		
Coordinate:	S32.68585° E26.29080°		
Placed By:	Tim Kinnell	Date:	11 March 2015


Description	ON-13-4		
Coordinate:	S32.68648° E26.29088°		
Placed By:	Tim Kinnell	Date:	11 March 2015

Foxwood Dam: On-Site Notice - 14



Description	ON-14-1		
Coordinate:	S32.67670° E26.28714°		
Placed By:	Tim Kinnell	Date:	11 March 2015

Description	ON-14-2		
Coordinate:	S32.67673° E26.28718°		
Placed By:	Tim Kinnell	Date:	11 March 2015



Description	ON-14-3		
Coordinate:	S32.67692° E26.28747°		
Placed By:	Tim Kinnell	Date:	11 March 2015

Description	ON-14-4		
Coordinate:	S32.67654° E26.28691°		
Placed By:	Tim Kinnell	Date:	11 March 2015

Foxwood Dam: On-Site Notice - 15



Description	ON-15-1		
Coordinate:	S32.66836° E26.27655°		
Placed By:	Tim Kinnell	Date:	11 March 2015



Description	ON-15-3		
Coordinate:	S32.66810° E26.27638°		
Placed By:	Tim Kinnell	Date:	11 March 2015



Description	ON-15-2		
Coordinate:	S32.66836° E26.27653°		
Placed By:	Tim Kinnell	Date:	11 March 2015



Description	ON-15-4		
Coordinate:	S32.66861° E26.27673°		
Placed By:	Tim Kinnell	Date:	11 March 2015

Foxwood Dam: On-Site Notice - 16



Description	ON-16-1		
Coordinate:	S32.67052° E26.28521°		
Placed By:	Tim Kinnell	Date:	11 March 2015



Description	ON-16-2		
Coordinate:	S32.67049° E26.28524°		
Placed By:	Tim Kinnell	Date:	11 March 2015



Description	ON-16-3		
Coordinate:	S32.67080° E26.28511°		
Placed By:	Tim Kinnell	Date:	11 March 2015

Description	ON-16-4		
Coordinate:	S32.67027° E26.28544°		
Placed By:	Tim Kinnell	Date:	11 March 2015

Foxwood Dam: Public Notice Bedford - 01



Description	PN-B01-1		
Coordinate:	S32.67801° E26.08718°		
Placed By:	Tim Kinnell	Date:	11 March 2015


Description	PN-B01-2		
Coordinate:	S32.67801° E26.08717°		
Placed By:	Tim Kinnell	Date:	11 March 2015



Description	PN-B01-3		
Coordinate:	S32.67793° E26.08715°		
Placed By:	Tim Kinnell	Date:	11 March 2015

Description	PN-B01-4		
Coordinate:	S32.67814° E26.08726°		
Placed By:	Tim Kinnell	Date:	11 March 2015

Foxwood Dam: Public Notice Bedford - 02



Description	PN-B02-1		
Coordinate:	S32.67820° E26.08817°		
Placed By:	Tim Kinnell	Date:	11 March 2015


Description	PN-B02-2		
Coordinate:	S32.67821° E26.08818°		
Placed By:	Tim Kinnell	Date:	11 March 2015



Description	PN-B02-3		
Coordinate:	S32.67815° E26.08821°		
Placed By:	Tim Kinnell	Date:	11 March 2015

Description	PN-B02-4		
Coordinate:	S32.67814° E26.08817°		
Placed By:	Tim Kinnell	Date:	11 March 2015

Foxwood Dam: Public Notice Bedford - 03



Description	PN-B03-1		
Coordinate:	S32.67625° E26.09728°		
Placed By:	Tim Kinnell	Date:	11 March 2015



Description	PN-B03-2		
Coordinate:	S32.67617° E26.09720°		
Placed By:	Tim Kinnell	Date:	11 March 2015



Description	PN-B03-3		
Coordinate:	S32.67623° E26.09723°		
Placed By:	Tim Kinnell	Date:	11 March 2015

Description	PN-B03-4		
Coordinate:	S32.67625° E26.09723°		
Placed By:	Tim Kinnell	Date:	11 March 2015

Foxwood Dam: Public Notice Adelaide - 01



Description	PN-A01-1		
Coordinate:	Approximate: S32.70766° E26.29600°		
Placed By:	Tim Kinnell	Date:	11 March 2015

Description	PN-A01-2		
Coordinate:	Approximate: S32.70766° E26.29600°		
Placed By:	Tim Kinnell	Date:	11 March 2015



Description	PN-A01-3		
Coordinate:	S32.70766° E26.29600°		
Placed By:	Tim Kinnell	Date:	11 March 2015

Description	PN-A01-4		
Coordinate:	S32.70760° E26.29616°		
Placed By:	Tim Kinnell	Date:	11 March 2015


Foxwood Dam: Public Notice Adelaide - 02



Description	PN-A02-1		
Coordinate:	S32.70819° E26.29571°		
Placed By:	Tim Kinnell	Date:	11 March 2015



Description	PN-A02-2		
Coordinate:	S32.70819° E26.29571°		
Placed By:	Tim Kinnell	Date:	11 March 2015




Description	PN-A02-3		
Coordinate:	S32.70819° E26.29571°		
Placed By:	Tim Kinnell	Date:	11 March 2015



Description	PN-A02-4		
Coordinate:	S32.70800° E26.29536°		
Placed By:	Tim Kinnell	Date:	11 March 2015

Foxwood Dam: Public Notice Adelaide - 03



Description	PN-A03-1		
Coordinate:	S32.69074° E26.29184°		
Placed By:	Tim Kinnell	Date:	11 March 2015

Description	PN-A03-2		
Coordinate:	S32.69078° E26.29180°		
Placed By:	Tim Kinnell	Date:	11 March 2015



Description	PN-A03-3		
Coordinate:	S32.69065° E26.29177°		
Placed By:	Tim Kinnell	Date:	11 March 2015

Description	PN-A03-4		
Coordinate:	S32.69049° E26.29160°		
Placed By:	Tim Kinnell	Date:	11 March 2015

Foxwood Dam: Public Notice Adelaide - 04



Description	PN-A04-1		
Coordinate:	S32.68609° E26.29886°		
Placed By:	Tim Kinnell	Date:	11 March 2015

Description	PN-A04-2		
Coordinate:	S32.68618° E26.29891°		
Placed By:	Tim Kinnell	Date:	11 March 2015



Description	PN-A04-3		
Coordinate:	S32.68618° E26.29896°		
Placed By:	Tim Kinnell	Date:	11 March 2015

Description	PN-A04-4		
Coordinate:	S32.68598° E26.29915°		
Placed By:	Tim Kinnell	Date:	11 March 2015